


Locales in this category have hosted shoots of prominent films such as

**Shootout at Wadala,
Heroine, Munna Bhai MBBS,
Shaitan, Taare Zameen Par,
A Wednesday, Awarapan,
Gandhi and
The Legend of Bhagat Singh**

Monuments Museums Industrial Site

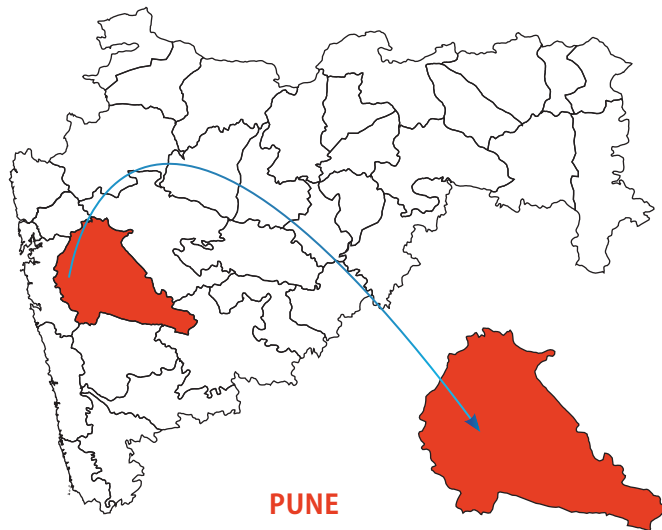




AGA KHAN PALACE – A LANDMARK OF HISTORY

The Aga Khan Palace in Pune occupies a prime position in the history of India's freedom movement. It is where Mahatma Gandhi, his wife Kasturba Gandhi, and other prominent freedom fighters were incarcerated during the Quit India Movement. Today, it serves as the headquarters of the Gandhi National Memorial Society and the place where the making of khadi continues to be a prime activity.

Spread over a sprawling expanse of 19 acres on the Pune-Ahmednagar Road, the palatial building was built by Sultan Muhammed Shah Aga Khan III in 1892 CE (Common Era) to help those hit by famine. The palace has Italian arches and the building comprises five halls. The speciality of this structure is the 2.5-metre-long corridor that runs around the entire building.



LOCATION FACT FILE

- Pune city in Pune district has a population of ~31,00,000.
- The average maximum temperature is 38 degree Celsius and a minimum is 12 degree Celsius.
- The palace is connected by rail (Pune, 2.6 km), air (Pune, 11.1 km) and road (Mumbai, 150 km).
- Nearby attractions include Vishrambag Wada, Lal Mahal, Shaniwar Wada, etc.
- Several star category and budget hotels and resorts are available in Pune.
- Restaurants and catering facilities are also plenty in the city.
- Pune also has excellent medical facilities.
- Support infrastructure in terms of pre- and post-production equipment, artistes, technicians, etc. can be sourced locally or from Mumbai.
- Films such as *Gandhi* and *The Legend of Bhagat Singh* were shot here.

PERMISSION AND FEE DETAILS

AUTHORITY

Archaeological Survey Of India (Mumbai Circle)

CONTACT DETAILS

Office Of The Superintending Archaeologist
Archaeological Survey Of India, Mumbai Circle
Sion Fort, Sion (E), Mumbai, Maharashtra – 400022
Tel: +91-22-24078266
Telefax: +91-22-24078388
E-mail: circlemum.asi@gmail.com
Web: www.asimumbaicircle.com

FEE (INR)

Category	Fee	Deposit
A	1,00,000	50,000

AUTHORITY

Pune Mahanagar Municipal Corporation

CONTACT DETAILS

Heritage Cell
Heritage Management Department
1st Floor, Main Building, Pune Municipal Corporation
Shivajinagar, Pune, Maharashtra – 411005
Tel: +91-20-25501355 / 25501145
E-mail: heritagecell212@gmail.com
Web: www.punecorporation.org/en/heritage-cell

FEE (INR)

Fee is decided on the basis of the application. Generally application is for intimation purpose.

AUTHORITY

Police Department

CONTACT DETAILS

Senior Police Inspector
Yerwada Police Station, Shashtrinagar Chowk
Yerwada, Pune, Maharashtra – 411006
Tel: +91-20-26684456 / 26208288 / 25819562
Web: www.punepolice.co.in/ www.punepolice.gov.in/

FEE (INR)

Police protection charges as applicable, depending on the number of personnel deployed

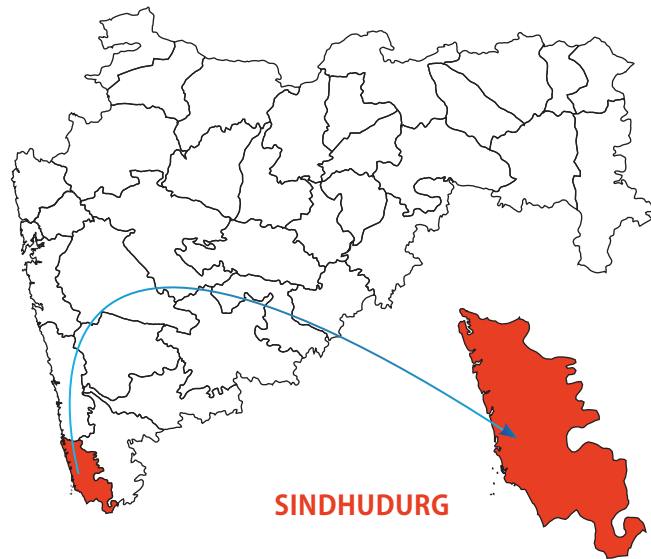




BARAMOTICHI VIHIR – MAHARASHTRA'S VERY OWN STEPWELL

Baramotichi Vihir is an ancient stepwell situated near Limb village, a popular sightseeing location in Satara. The stepwell which was constructed between 1641 and 1646 CE (Common Era) by Virubhai Bhosale, is 110 ft deep and 50 ft in diameter. The octagonal-shaped well has a beautiful top view of tiny walls and water channels.

Unlike the stepwells of Rajasthan, Baramotichi Vihir has steps on one side only. An arched opening at the end of the stairs with two beautiful carved flowers on either side adds to its splendour. Above the arched opening, a gallery opens out to both sides and can be reached by a narrow *chor darwaza* at ground level.



LOCATION FACT FILE

- Baramotichi Vihir is in Limb village in Sindhudurg district. Limb village has a population of ~8,188.
- The average maximum temperature is 34 degree Celsius and minimum is 20 degree Celsius.
- It is connected via rail (Satara, 17 km), air (Pune, 110 km) and road (Mumbai, 200 km).
- Nearby attractions are Mahabaleshwar, Panchgani, Wai, etc.
- Satara does not have luxury hotels. However decent accommodation is available in the city.
- Most tours and travel agencies are located in Satara city.
- Best time to visit is during monsoons and in the winter season.
- Medical facilities are available in Satara city.
- Small eateries can be found close to the location. Good restaurants and catering options are available in Satara city.
- Support infrastructure in terms of pre- and post-production equipment, artistes, technicians, etc. can be sourced from Mumbai/Pune.

PERMISSION AND FEE DETAILS

AUTHORITY

Limb Gram Panchayat

CONTACT DETAILS

Secretary Of Gram Panchayat

Limb Gram Panchayat Office, Limb Village

Satara District, Maharashtra – 415015

Tel: +91-2162-268333

E-mail: gramlimb@gmail.com

FEE (INR)

No fee mentioned by Limb Gram Panchayat

AUTHORITY

Revenue Department

CONTACT DETAILS

Satara Tehsildar Office

Satara Tehsildar Office, Near ST Stand, SH 58, Powai Naka

Satara District, Maharashtra – 415001

Tel: +91-2167-230681

Mobile: +91-90288-61778

FEE (INR)

Fee is decided on a case to case basis

AUTHORITY

Police Department

CONTACT DETAILS

Police Inspector

Satara Taluka Police Station, Radhika Road, Near Shivtej

Satara, Satara District, Maharashtra – 415001

Tel: +91-2162-233949

WhatsApp: +91-82753-82401

E-mail: sataratps.satara@mahapolice.gov.in

FEE (INR)

Police protection charges as applicable, depending on the number of personnel deployed

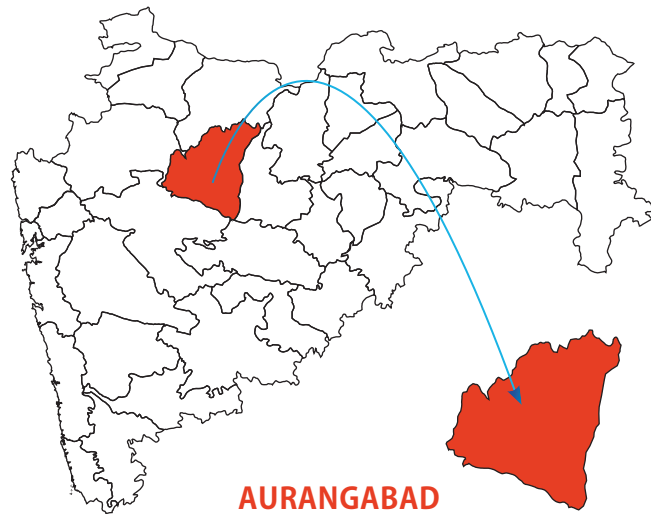




BIBI KA MAQBARA – TAJ OF THE DECCAN

Bibi Ka Maqbara is the beautiful mausoleum of Rabia-ul-Daurani alias Dilras Banu Begum, wife of Mughal Emperor Aurangzeb. The mausoleum is believed to have been constructed by Prince Azam Shah in memory of his mother between 1651 and 1661 CE (Common Era).

The mausoleum draws its inspiration from the world famous Taj Mahal in Agra (constructed between 1631 and 1648 CE). The tomb complex in a garden setting, with a U-shaped gap between the mountain range, is in perfect harmony with the mausoleum and provides a majestic backdrop that is a cinematographer's delight.



LOCATION FACT FILE

- Bibi Ka Maqbara is near Aurangabad city in Aurangabad district. Aurangabad city has a population of ~11,75,116.
- The average maximum temperature is 40 degree Celsius while minimum is 14 degree Celsius.
- Bibi Ka Maqbara is connected by rail (Aurangabad, 4 km), air (Aurangabad, 10 km) and road (Mumbai-Aurangabad, 330 km; Pune-Aurangabad, 230 km).
- Nearby attractions include Ellora Caves, Aurangabad Caves, Soneri Mahal and Daulatabad Fort.
- There are several luxury, star and budget hotels in Aurangabad city.
- Restaurants and catering facilities offering various kinds of cuisine are available in plenty.
- Support infrastructure in terms of pre- and post-production equipment, artistes, technicians, etc. can be sourced from Mumbai/Pune.
- *M S Dhoni: The Untold Story* was shot here.

PERMISSION AND FEE DETAILS

AUTHORITY
Maharashtra Tourism Development Corporation - Aurangabad

CONTACT DETAILS
Regional Officer
Station Road, Aurangabad, Aurangabad District, Maharashtra – 431001
Tel: +91-240-2400620 / 2343169 Telefax: +91-240-2331198 / 2334259

FEE (INR)
To be decided by the Committee, based on the application

AUTHORITY
Archaeological Survey of India, Aurangabad Circle, Maharashtra

CONTACT DETAILS
Superintending Archaeologist
Bibi-Ka-Maqbara Aurangabad, Aurangabad, Maharashtra – 431001
Tel: +91-240-2400620 Telefax: +91-240-2400602
E-mail: Circleaur.asi@gmail.com Web: www.asiaurangabad.in

FEE (INR)

Category	Fees	Deposit
B	50,000	10,000

AUTHORITY
District Collector Office

CONTACT DETAILS
District Collector, Aurangabad
Dr. Ambedkar Road, Collector Office Campus, Fazalpura, Aurangabad
Aurangabad District, Maharashtra – 431001
Tel: +91-240-2334501-03 Ext. 248 Telefax: +91-240-2338394
E-mail: mahaur@nic.in Web: www.aurangabad.nic.in

FEE (INR)
To be decided by the Committee, based on the application

AUTHORITY
Police Department

CONTACT DETAILS
Deputy Inspector General Of Police, Office Of The IGP
Adalat Road, Aurangabad, Aurangabad District, Maharashtra – 431001
Tel : +91-240-2334878 / 2331473
Web: www.aurangabadcitypolice.gov.in

FEE (INR)
Police protection charges as applicable, depending on the number of personnel deployed

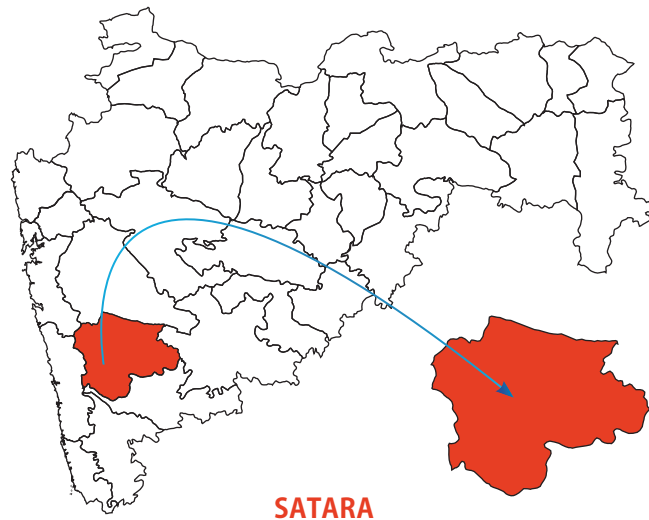




CHALKEWADI WINDMILLS – HUB OF WIND ENERGY

Chalkewadi Wind Mill Energy Project in Satara was developed with the intention of generating clean renewable energy. Hundreds of windmills were thus put up all along the plateau. Over the years, the location has developed as a tourist spot.

Lush green hills, valleys, red soil and the windmills that line the plateau makes the landscape a beautiful sight. The best period to visit this location is monsoon as the Thoseghar Waterfall can also be seen from certain points of the plateau.



LOCATION FACT FILE

- Chalkewadi village in Satara district has a population of ~851.
- The average high temperature is 38 degree Celsius and low is 12 degree Celsius.
- It is connected via rail (Satara, 40 km), air (Pune, 150 km) and road (Mumbai, 300 km).
- Nearby attractions include Thoseghar Waterfalls, Wai, Kaas Plateau, Mahabaleshwar, etc.
- Satara city does not have luxury hotels. However, decent accommodation facilities are available.
- Small eateries can be found near the windmills but good restaurants are only available in Satara city.
- Medical facilities are available in Satara, the nearest city which can be accessed by private cars/taxis.
- Support infrastructure in terms of pre- and post-production equipment, artistes, technicians, etc. can be sourced from Mumbai/Pune.
- Seven windmill companies such as Renom Energy, Raeon Energy, Suzlon Energy Ltd, Vestas RRB Energy, BHEL, Enercon India, NEPC India and Vestas Wind Technology have their energy projects in this location.
- A production house wishing to shoot at a location which falls under the land parcel of any one of these companies has to seek permission from it.

PERMISSION AND FEE DETAILS

AUTHORITY

Chalkewadi Gram Panchayat Office

CONTACT DETAILS

Secretary Of Panchayat

Chalkewadi Gram Panchayat Office, Chalkewadi
Satara District, Maharashtra – 415103

FEE (INR)

Fee is decided on a case to case basis

AUTHORITY

Renom Energy Services LLP, Sanjay Ghodwat Group

CONTACT DETAILS

Administration

8th Floor #804, Lunkad Sky Vista, New Airport Road
Viman Nagar, Pune, Maharashtra – 411 014
E-mail: crm@renom.in / infor@renom.in
Web: www.renom.in

FEE (INR)

Fee depends on the number of days of shooting, materials, resources and other requirements

AUTHORITY

Police Department

CONTACT DETAILS

Police Inspector

Satara Taluka Police Station, Radhika Road, Near Shivtej
Satara District, Maharashtra – 415001
Tel: +91-2162-233949
WhatsApp: +91-82753-82401
E-mail: sataratps.satara@mahapolice.gov.in
Web: www.satarapolice.gov.in

FEE (INR)

Police protection charges as applicable, depending on the number of personnel deployed



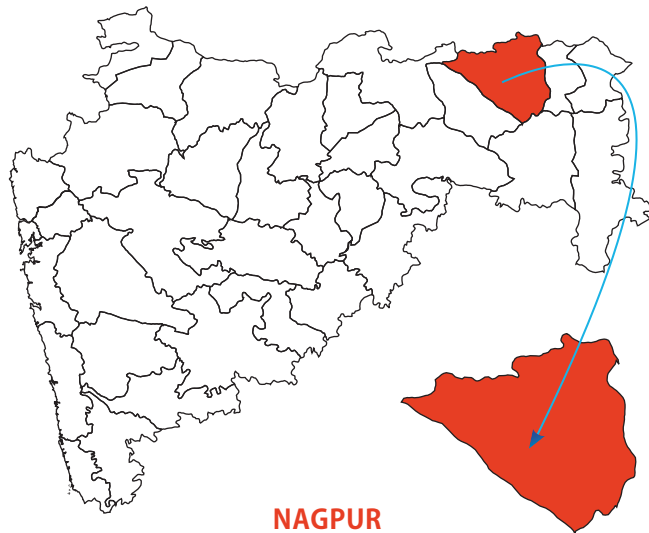


DEEKSHABHOOMI – SACRED BUDDHIST MONUMENT

Deekshabhoomi, regarded as a centre of pilgrimage for Buddhists, is located in Nagpur. It is the place where Dr. Baba Saheb Ambedkar, regarded as the Father of the Indian Constitution, along with 5,00,000 followers, accepted Buddhism on October 14, 1956.

Such a mass religion conversion at one place was the first ever of its kind in history. Thousands of pilgrims thus visit Deekshabhoomi every year, especially on the occasion of Dhamma Chakra Pravartan Din or Mass Conversion Ceremony Day on October 14.

To a certain extent, the Deekshabhoomi dome is a replica of the famous world heritage site, Sanchi Stupa. Its construction which began in July 1978, took about 23 years to complete. Today, it is the largest hollow stupa among all Buddhist stupas in the world.



LOCATION FACT FILE

- Nagpur city in Nagpur district has a population of ~24,05,665.
- The average maximum temperature is 44 degree Celsius while the minimum is 13 degree Celsius.
- Deekshabhoomi is connected by rail (Nagpur, 4 km), air (Nagpur, 9 km) and road (Mumbai, 820 km; Pune, 720 km).
- Nearby attractions include Central Museum, Nagzira Wildlife Sanctuary, Navegaon National Park, Tadoba Andhari Tiger Reserve, Pench National Park, Mansar, Ramtek, etc.
- Several star and budget category hotels are available.
- Ample restaurant and catering facilities are also available.
- Nagpur has good medical facilities and speciality hospitals.
- Support infrastructure in terms of pre- and post-production equipment, artistes, technicians, etc. can be sourced from Mumbai/Pune.

PERMISSION AND FEE DETAILS

AUTHORITY

Dr. Ambedkar Smarak Samiti

CONTACT DETAILS

Management Coordinator

Dr. Ambedkar Smarak Samiti, Deekshabhoomi

Nagpur, Maharashtra – 440010

Tel: +91-712-2284942

Telefax: +91-712-2238554

Mobile: +91-98222-28370

E-mail: ici_nagpur@rediffmail.com

FEE (INR)

Dr. Ambedkar Smarak Samiti Board decides rates based on script and requirements, on a case to case basis

AUTHORITY

Revenue Department

CONTACT DETAILS

District Collector, Nagpur

Collector Office, Civil Lines

Nagpur, Maharashtra – 440001

Tel: +91-712-2564973 / 2561967

E-mail: collector_nagpur@maharashtra.gov.in

collector_nagpur@rediffmail.com

FEE (INR)

Fee is decided on a case to case basis

AUTHORITY

Police Department

CONTACT DETAILS

Commissioner Of Police

Police Commissioner Office, Gokul Peth

Nagpur, Maharashtra – 440001

Tel: +91-712-2560601 / 2561321

Web: www.nagpurpolice.nic.in

FEE (INR)

Police protection charges as applicable, depending on the number of personnel deployed



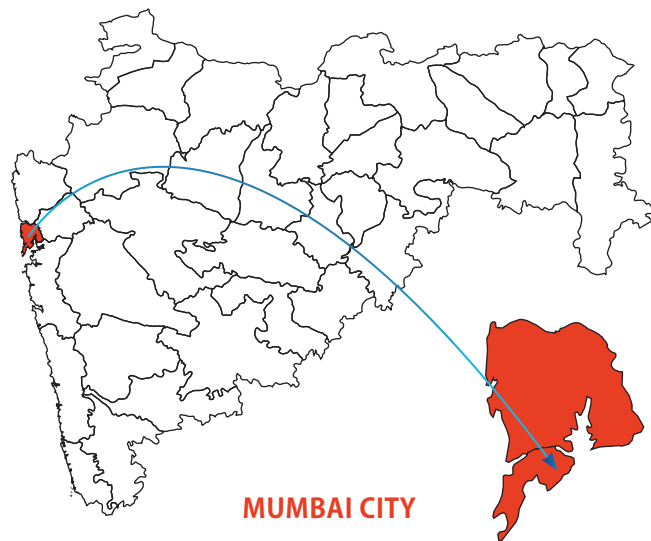


HAFFKINE INSTITUTE – OLDEST BIOMEDICAL RESEARCH INSTITUTE

Haffkine Institute, named after Dr. Waldemar Mordecai Haffkine, the scientist who invented the plague vaccine, was established in 1899 CE (Common Era). The institute has one of the greenest premises in South Mumbai, with a large parking space. Its library is one of the largest and oldest medical libraries in the country.

The majestic Durbar Hall of the institute was decorated specially for the felicitation ceremony of Prince of Wales during his visit in 1875 CE. The spacious and regal hall measures 35m × 10m × 7.5m, has a seating capacity of 250 and is equipped with state-of-the-art audio-visual equipment.

The director's bungalow which adjoins the institute building is a major attraction and favourable for any kind of film shooting.



MUMBAI CITY

LOCATION FACT FILE

- Haffkine Institute is located in Mumbai City district which has an average high temperature of 34 degree Celsius and a low of 18 degree Celsius.
- The institute is connected by rail (Parel, 1.8 km) and air (Mumbai, 15.7 km).
- Nearby attractions include Siddhivinayak Temple, Mahalaxmi Temple, Mahalaxmi Racecourse, Shivaji Park and Worli Sea Face and many more.
- Several star category and budget hotels are available near the Institute.
- Ample catering facilities and restaurants offering multiple cuisines are available in Mumbai.
- Mumbai has good medical facilities as well as speciality hospitals.
- Mumbai being the hub of Indian cinema has abundant support infrastructure in terms of pre- and post-production equipment, artistes, technicians, etc.
- The institute is available for shooting on weekends.
- Charges for the campus building and for the director's bungalow are separate.
- *Shootout at Wadala, Heroine, Munna Bhai MBBS, Shaitan, Taare Zameen Par, A Wednesday and Awarapan* are among some of the films that have been shot here.

PERMISSION AND FEE DETAILS

AUTHORITY

Director's Office

CONTACT DETAILS

Director

Haffkine Institute, Acharya Donde Marg
Parel, Mumbai, Maharashtra – 400012
Tel: +91-22-24160947 / 61 / 62

FEE (INR)

Fee for Campus Building is INR 2,00,000 per day
Fee for Director's Bungalow is INR 2,00,000 per day

AUTHORITY

Administrative Office

CONTACT DETAILS

Chief Administrative Officer

Haffkine Institute, Acharya Donde Marg
Parel, Mumbai, Maharashtra – 400012
Tel: +91-22-24160947/61/62

Dinesh B. Malekar -- Mobile: +91-98694-07636
E-mail: dbmalekar@gmail.com

AUTHORITY

Police Department

CONTACT DETAILS

Senior Police Inspector, Theatre Branch

Desk 10, Police Commissioner's Office, Dr D N Road, Fort
Opposite Crawford Market
Mumbai, Maharashtra – 400001
Tel: +91-22-22620111
Web: www.mumbaiipolice.maharashtra.gov.in

FEE (INR)

Police protection charges as applicable, depending on the number of personnel deployed

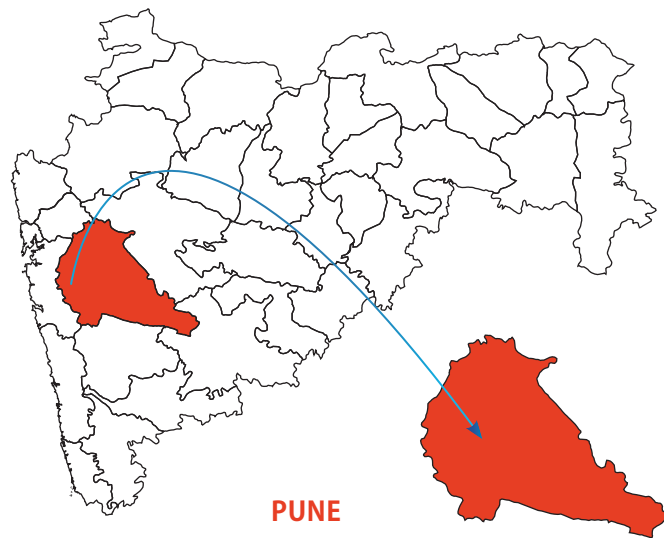




JAYKAR BUNGALOW – NATIONAL FILM ARCHIVE OF INDIA

Established in 1910, Jaykar Bungalow has been named after M R Jaykar, the first Vice Chancellor of Pune University. The bungalow, with wooden floors, a narrow staircase and high bookshelves symbolises typical British architecture.

The National Film Archive of India (NFAI) is housed in this exquisitely-designed bungalow. Set up in February 1964, NFAI's primary objective is to acquire and preserve Indian cinematic heritage. This includes preservation of film and non-film material that includes but is not limited to celluloid, stills, glass slides, posters, lobby cards, scripts and song booklets. NFAI arranges film appreciation courses, film festivals of world cinema and academic discussions on cinema.



LOCATION FACT FILE

- Pune city in Pune district has a population of ~31,00,000.
- Pune has an average high temperature of 38 degree Celsius and a low of 12 degree Celsius.
- The bungalow is connected by rail (Pune, 5.8 km), air (Pune, 11.5 km) and road (Mumbai, 150 km).
- Nearby attractions include FTII, Vishrambag Wada, Lal Mahal, Shaniwar Wada and many more.
- Pune has several star category and budget hotels and resorts.
- Restaurants and catering facilities are also available in plenty.
- Good medical facilities are also available in Pune.
- Support infrastructure in terms of pre- and post-production equipment, artistes, technicians, etc. can be sourced locally or from Mumbai.

PERMISSION AND FEE DETAILS

AUTHORITY

Department Of Archaeology & Museum
Government Of Maharashtra

CONTACT DETAILS

Director

Directorate Of Archaeology & Museum, Fort
St George's Hospital Compound, Near CST
Victoria Terrace, Mumbai, Maharashtra – 400001
Tel: + 91-22-22623446 / 22623380
Mobile: +91-96570-60402

FEE (INR)

Category	Marathi (Per day)	Non Marathi (Per day)	Deposit
Non Mumbai	10,000	25,000	NA

AUTHORITY

National Film Archive Of India

CONTACT DETAILS

Director

National Film Archive Of India
Law College Road, Pune, Maharashtra – 411 004
Tel: +91-20-25652259 / 25674474
E-mail director@nfaipune.gov.in / nfaipune@gmail.com

FEE (INR)

To be decided by the Committee

AUTHORITY

Police Department

CONTACT DETAILS

Police Inspector

Shivajinagar Police Station, 759/5 Prabhat Road
Deccan Gymkhana, Pune, Maharashtra – 411004
Tel: +91-20-25675005/ 25675006/ 26208424
Web: www.punepolice.gov.in

FEE (INR)

Police protection charges as applicable, depending on the number of personnel deployed

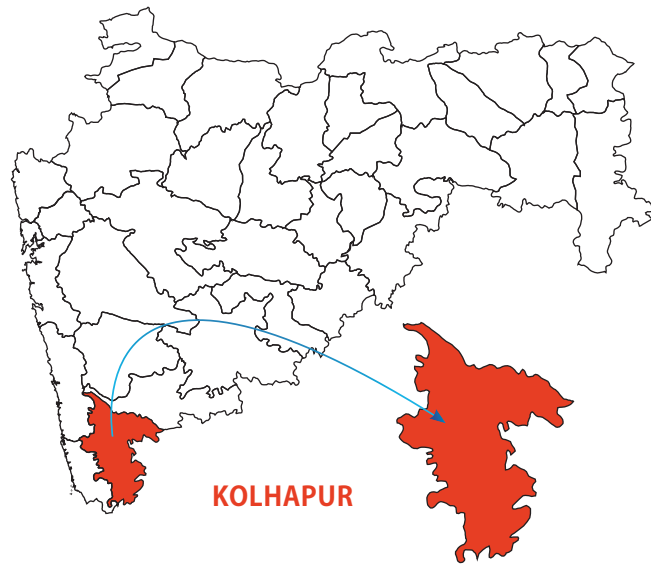




KOLHAPUR TOWN HALL – STATELY NEO-GOTHIC MARVEL

Kolhapur Town Hall was built in 1872 by Charles Mant. Now, a museum, it displays artefacts from the Satavahana period that were discovered in excavations near Bramhapuri Hill and include sculptures of Greek God Poseidon, a medallion with Hellenistic figures, poetry fragments, coins and beads.

The recently-renovated Town Hall has seven corridors or dedicated galleries which include antique metallic artefacts, sculptures, ivory filigree and sandalwood work, weapons, paintings, old coins and more. The museum is surrounded by lush gardens spread over ~7-8 acres of land that is home to some exotic species of plants, shrubs and trees.



LOCATION FACT FILE

- Kolhapur city in Kolhapur district has a population of ~5,49,236.
- The average maximum temperature is 34 degree Celsius and minimum is 18 degree Celsius.
- Kolhapur Town Hall is connected by rail (Kolhapur, 3 km), air (Pune, 250 km) and road (Mumbai, 380 km; Pune, 250 km).
- Nearby attractions include Kopeshwar Temple, New Palace, Vishalgad Fort, Panhala Fort, Radhanagari Dam and Sanctuary, etc.
- Star category hotels are few, but there are plenty of budget hotels in Kolhapur.
- Kolhapur has good restaurants that offer authentic Maharashtrian cuisine. Multi-cuisine restaurants are also easily available.
- Kolhapur has good medical facilities as well as speciality hospitals.
- Support infrastructure in terms of pre- and post-production equipment, artistes, technicians, etc. can be sourced locally or from Mumbai/Pune.
- Kolhapur also boasts of a film city which can provide necessary infrastructure.

PERMISSION AND FEE DETAILS

AUTHORITY

Revenue Department

CONTACT DETAILS

Collector & District Magistrate, Kolhapur

Collectorate Kolhapur, Swarajya Bhavan, Nagala Park

Kolhapur, Maharashtra – 416003

Tel: +91-231-2656006

Web: www.kolhapur.nic.in

FEE (INR)

Fee is decided on a case to case basis

AUTHORITY

Police Department

CONTACT DETAILS

Superintendent Of Police

Superintendent Of Police, Bawada Road

Kolhapur, Maharashtra – 416003

Tel: +91-231-2653960


Mobile: +91-72180-38585 / 95523-28383

E-mail: sp.kolhapur@mahapolice.gov.in

Web: www.kolhapurpolice.gov.in

FEE (INR)

Police protection charges as applicable, depending on the number of personnel deployed

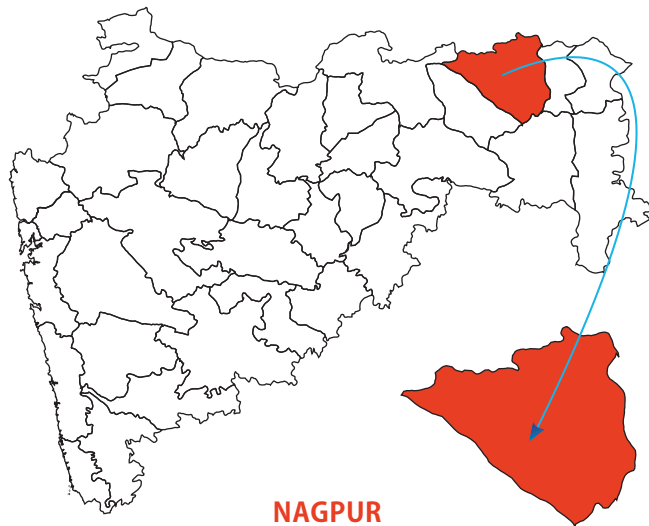




NAGPUR CENTRAL MUSEUM – AJAB BANGLA

Nagpur Central Museum is one of the oldest museums in Maharashtra. Established in the year 1963, it is a showcase of an extensive collection of archaeological artefacts, handicrafts and articles of day-to-day use that date back to ancient history. The museum has an anthropological gallery as well with dedicated sections on birds, reptiles and mammals stuffed and preserved in their original shapes and sizes.

The museum’s art gallery houses beautiful and unique paintings from the Bombay School of Arts. One can also enjoy several informational film shows and lectures that are occasionally held in the museum. It also boasts of a well-stocked library with books on the history and culture of India.



LOCATION FACT FILE

- Nagpur city in Nagpur district has a population of ~24,05,665.
- The average high temperature is 44 degree Celsius and low is 13 degree Celsius.
- The museum is connected by rail (Nagpur, 4 km), air (Nagpur, 9 km) and road (Mumbai, 820 km; Pune, 720 km).
- Nearby attractions are Nagzira Wildlife Sanctuary, Navegaon National Park, Tadoba Andhari Tiger Reserve, Pench National Park, Mansar, Ramtek, etc.
- Several luxury and star category hotels are available in Nagpur city. There are also many budget hotels.
- Ample catering facilities and restaurants offering multiple cuisines are available.
- Nagpur city also has good medical facilities.
- Support infrastructure in terms of pre- and post-production equipment, artistes, technicians, etc. can be sourced locally or from Mumbai/Pune.

PERMISSION AND FEE DETAILS

AUTHORITY

Department Of Archaeology & Museum
Government Of Maharashtra

CONTACT DETAILS

Director

Directorate Of Archaeology & Museum, Fort
St George's Hospital Compound, Near CST
Victoria Terrace, Mumbai – 400001
Tel: + 91-22-22623446 / 22623380
Mobile: +91-96570-60402

FEE (INR)

Category	Marathi (Per day)	Non Marathi (Per day)	Deposit
Non Mumbai	10,000	25,000	NA

AUTHORITY

Revenue Department

CONTACT DETAILS

District Collector, Nagpur
Collector Office, Civil Lines
Nagpur, Maharashtra – 440001
Tel: +91-712-2564973/2561967
E-mail: collector_nagpur@maharashtra.gov.in
collector_nagpur@rediffmail.com

FEE (INR)

Fee is decided on a case to case basis

AUTHORITY

Police Department

CONTACT DETAILS

Commissioner Of Police
Police Commissioner's Office, Gokul Peth
Nagpur, Maharashtra – 440001
Tel: +91-712-2560601 / 2561321
Web: www.nagpurpolice.nic.in

FEE (INR)

Police protection charges as applicable, depending on the number of personnel deployed



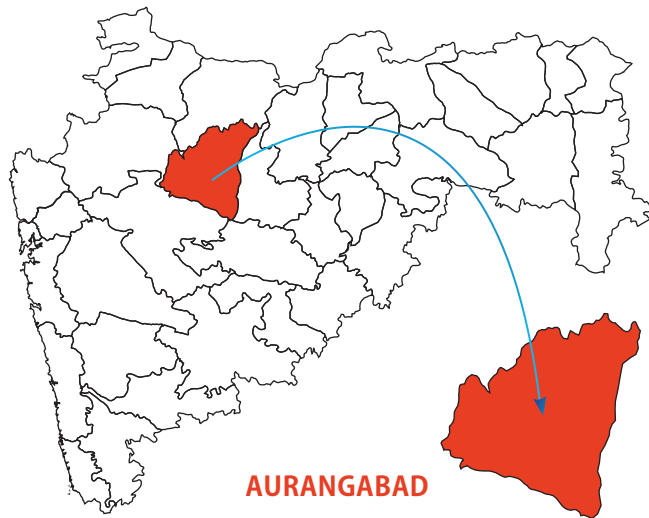


Informational sign with text and a small image.

SONERI MAHAL – THE GOLDEN PALACE

Soneri Mahal is situated on the outskirts of main Aurangabad city, inside the campus of the Dr B. R. Ambedkar Marathwada University. The palace is so named because its interior walls are adorned with beautiful paintings done with gold water. A grand entrance, dominated by an imposing gateway and an arched enclosure wall, opens into the palace grounds. The building is a 2-storey structure that stands on a high plinth with a pillared front and numerous rooms at the back. The edifice, made of stone and lime, is surrounded by wild luxuriant pastures.

The monument has been converted into a museum with nine galleries that display a variety of ancient Indian dresses, pottery, antiques and sculptures and reliefs from local excavation sites.



LOCATION FACT FILE

- Soneri Mahal is near Aurangabad city in Aurangabad district. Aurangabad city has a population of ~11,75,116.
- The average maximum temperature is 40 degree Celsius while the minimum is 14 degree Celsius.
- It is connected by rail (Aurangabad, 4 km), air (Aurangabad, 10 km) and road (Mumbai-Aurangabad, 330 km; Pune-Aurangabad, 230 km).
- Nearby attractions are Bibi-Ka-Maqbara, Ellora Caves, Aurangabad Caves, Daulatabad Fort, etc.
- Several luxury and star category hotels are available in Aurangabad city.
- Restaurants and catering facilities offering various types of cuisines are also available in the city.
- Aurangabad city has good medical facilities as well as speciality hospitals.
- Support infrastructure in terms of pre- and post-production equipment, artistes, technicians, etc. can be sourced from Mumbai/Pune.

PERMISSION AND FEE DETAILS

AUTHORITY
Maharashtra Tourism Development Corporation – Aurangabad

CONTACT DETAILS
Regional Officer
Station Road, Aurangabad, Aurangabad District, Maharashtra – 431001
Tel: +91-240-2343169 Telefax: +91-240-2331198/2334259

FEE (INR)
Fee is decided on a case to case basis

AUTHORITY
Archaeological Survey Of India, Aurangabad Circle

CONTACT DETAILS
Superintending Archaeologist
Bibi-Ka-Maqbara, Aurangabad, Aurangabad District, Maharashtra – 431001
Tel: +91-240-2400620 Telefax: +91-240-2400602
E-mail: Circleaur.asi@gmail.com

FEE (INR)		
Category	Fee	Deposit
B	50,000	10,000

AUTHORITY
Revenue Department

CONTACT DETAILS
District Collector, Aurangabad
Dr. Ambedkar Road, Collector Office Campus, Fazalpura, Aurangabad
Aurangabad District, Maharashtra – 431001
Tel: +91-240-2334501-03 (Ext. 248) Telefax: +91-240-2338394
E-mail: mahaur@nic.in Web: www.aurangabad.nic.in

FEE (INR)
Fee is decided on a case to case basis

AUTHORITY
Police Department

CONTACT DETAILS
Deputy Inspector General Of Police, Office Of The IGP
Adalat Road, Aurangabad, Aurangabad District, Maharashtra – 431001
Tel: +91-240-2334878 / 2331473
Web: www.aurangabadcitypolice.gov.in

FEE (INR)
Police protection charges as applicable, depending on the number of personnel deployed

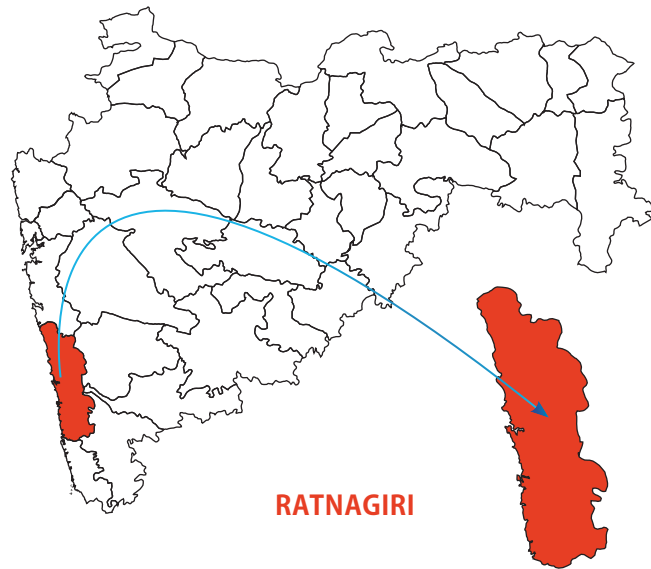




THIBAW PALACE – THE BURMESE CONNECTION

Burma, now Myanmar, was partitioned from India in 1935. The British took over the kingdom of Burma and arrested King Thibaw, the last Burmese king. The Thibaw Palace was built by the British to keep the Burmese king under house arrest from 1886 CE (Common Era) until his death in 1916. Although his kingdom was under British rule, King Thibaw was given legal rights and treated with state honour.

The palace is a beautifully constructed 3-storey structure with sloping roofs, beautifully-carved semi-circular wooden windows and a dancing hall with marble tiles. A Buddha idol, said to have been brought by King Thibaw, is installed in the backyard of the palace. Situated on a hillock, the palace has one of the finest panoramic views of Someshwar Creek, Bhatye Bridge to Pawas and the Arabian Sea.



LOCATION FACT FILE

- Thibaw Palace is located in Ratnagiri city in Ratnagiri district. Ratnagiri city has a population of ~76,229.
- The average maximum temperature is 34 degree Celsius and minimum is 18 degree Celsius.
- It is connected by rail (Ratnagiri, 7 km), air (Mumbai, 357 km) and road (Mumbai, 347 km; Pune, 300 km).
- Nearby attractions include Velneswar, Mandvi Beach, Bhatye Beach, etc.
- Several star and budget hotels and resorts are available around Ratnagiri city.
- Ratnagiri city has basic medical facilities as well as speciality hospitals.
- There are several eateries and small restaurants that mainly offer Maharashtrian cuisine.
- Support infrastructure in terms of pre- and post-production equipment, artistes, technicians, etc. can be sourced from Mumbai/Pune.

PERMISSION AND FEE DETAILS

AUTHORITY

Department Of Archaeology & Museum
Government Of Maharashtra

CONTACT DETAILS

Director

Directorate Of Archaeology & Museum, Fort
St George's Hospital Compound, Near CST
Victoria Terrace, Mumbai, Maharashtra – 400001
Tel: + 91-22-22623446 / 22623380
Mobile: +91-96570-60402

FEE (INR)

Category	Marathi (Per day)	Non Marathi (Per day)	Deposit
Non Mumbai	10,000	25,000	NA

AUTHORITY

District Collector

CONTACT DETAILS

Entertainment Duty Branch

District Collector Office, Near ST Stand
Collector Administrative Building, Jai-Stambh
Ratnagiri, Maharashtra
Tel : +91-2352-222301
E-mail: collectoratnagiri@maharashtra.gov.in

FEE (INR)

Fee is decided on a case to case basis

